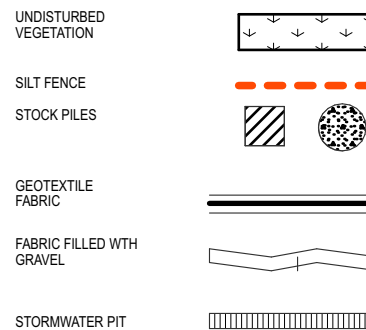
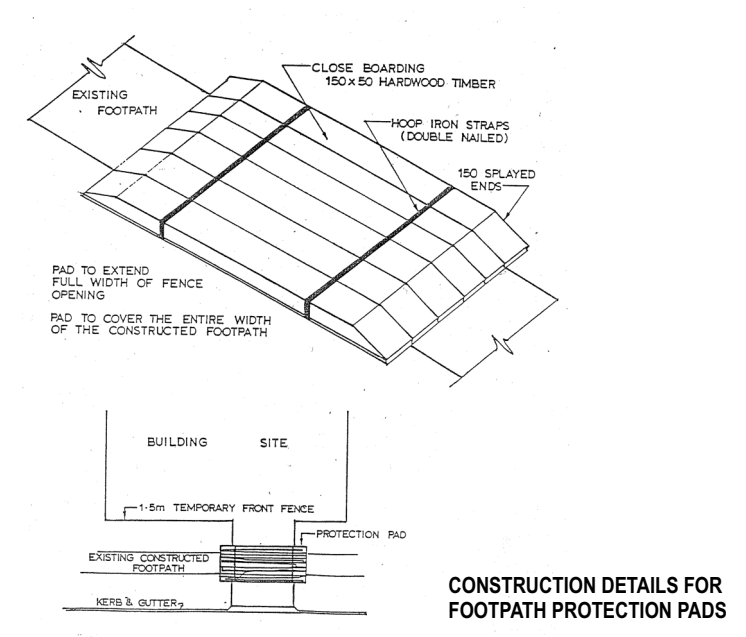
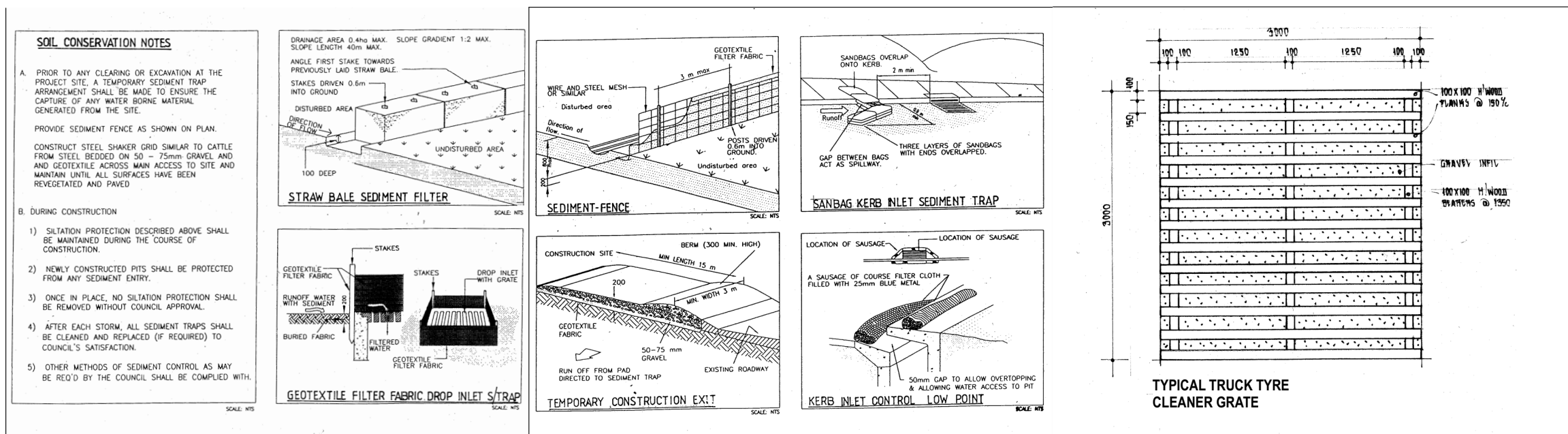


LEGEND:



NOTES:

- ALL PRECAUTIONARY MEASURES ARE TO BE IN ACCORDANCE WITH ALL RELEVANT AS CODES AND COUNCIL REGULATIONS AND ARE INCLUSIVE OF BUT NOT LIMITED TO THE MEASURES DESCRIBED ON THIS PLAN.
- ALL PRECAUTIONARY MEASURES ARE TO BE ERRECTED AND MAINTAINED IN ACCORDANCE WITH THE RELEVANT AS CODES AND COUNCIL REGULATIONS.
- NO RAW MATERIALS OR WASTE ARE NOT TO BE PURPOSEFULLY OR ACCEDENTALLY STORED IN PUBLIC SPACE EXCEPT WITHIN A TEMPORARY AND REMOVABLE WASTE BIN - AS INDICATED ON PLAN.
- ENSURE THAT NO SAFETY HAZARDS ARE CREATED IN PUBLIC SPACE OR NEIGHBOURING PROPERTIES. SWEEP IMMEDIATE FOOTPATH AND ROADWAY DAILY (OR NEIGHBOURING SURFACES IF REQUIRED) TO BE FREE OF ALL DEBRIS AND DUST.
- MINIMISE DISTURBED AREAS ON THE SITE BY KEEPING ACTIVITY AND STORAGE WITHIN THE BUILDING WORKS AREA AND THE FRONT YARD - AS DESCRIBED ON THE PLAN.
- ENSURE THAT NO NEIGHBOURING GROUNDS OR BUILDINGS ARE DISTURBED WITH DEBRIS OR CONSTRUCTION MATERIALS.
- ALL STOCKPILES TO BE CLEAR FROM DRAINS, GUTTERS AND FOOT PATHS, AND PLACED ON WATERPROOF MEMBRANE
- DRAINAGE TO BE CONNECTED TO STORMWATER SYSTEM AS SOON AS POSSIBLE.
- ALL SURFACES IN CONSTRUCTION AND STORAGE ZONE WHICH ARE TO BE RETAINED SHALL BE PROTECTED OR REPAIRED TO PREVIOUS CONDITION OR BETTER.
- ALL EROSION & SEDIMENT CONTROL MEASURES TO BE INSPECTED & MAINTAINED DAILY BY SITE MANAGER.
- NON COMPLIANCE TO THIS SOIL, WATER AND CONSTRUCTION MANAGEMENT PLAN UPON INSPECTION BY AUTHORITIES WILL RESULT TO A \$1500 FINE.



# SITE MANAGEMENT PLAN & EROSION/SEDIMENT CONTROL PLAN 1:200

**NOTES :**  
DO NOT SCALE OFF DRAWINGS. USE FIGURED DIMENSIONS ONLY.  
CHECK ALL DIMENSIONS ON SITE BEFORE THE COMMENCEMENT OF WORK. REPORT ANY DISCREPANCIES.  
C.O.S DENOTES ITEM TO BE CHECKED ON SITE.  
ALL LEVELS ARE TO AHD AND HAVE BEEN DETERMINED FROM OSUM SURVEYING SERVICES PT.  
AVAILABLE DETAILED SITE SURVEY INFORMATION BY THESE DESIGNS, PLANS AND SPECIFICATIONS AND THE COPYRIGHT THEREIN ARE THE PROPERTY OF ERGO DESIGNS AND MUST NOT BE USED, REPRODUCED OR COPIED WHOLLY OR IN PART WITHOUT THE WRITTEN PERMISSION OF ERGO DESIGNS.

A	DA SUBMISSION	21/5/25
rev	notes	date

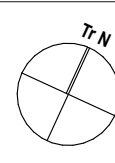
This drawing is issued upon the condition it is not copied, reproduced, retained or disclosed to any unauthorised person either wholly or in part without prior consent in writing of ergo designs.

**M. KAMRUL ISLAM & M. RAHMAN**  
48 ERNEST STREET LAKEMBA NSW  
client

ALT'S & ADD'S TO MAIN DWELLING/CONV. OF EX. OUT/BLDING TO SEC. DWELLING project  
**48**  
ERNEST STREET  
LAKEMBA  
address

**Ergo Designs P/L**  
building designers and consultants  
334A homer st earlwood nsw 2206 ph: 9558 1233  
e-mail: ergo-des@bigpond.net.au

**bdca**  
ACCREDITED  
BUILDING DESIGNER  
Accreditation No.6667  
Registration Class  
BUILDING DESIGN CLASSES (2 LOW & MEDIUM RISE)  
Registration Number DEP0001890



**SITE MAN. PLAN & EROSION/ SEDIMENT CONTROL PLAN**  
drawing  
525-181  
project  
**A11**  
drawing no.  
**A**  
issue  
21/5/25